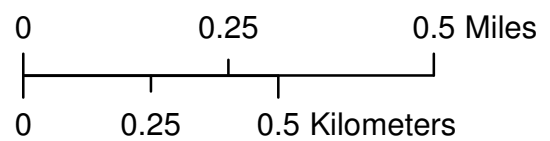


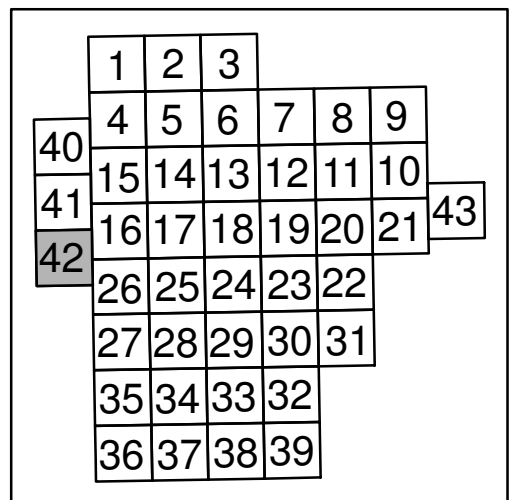


2020 Plan - Rockford, Illinois



Land Use


- | | | |
|---------------------------------------|---|---------|
| C- Retail | RM- Medium Residential | IG-CR |
| CD- Mixed Use | RH- Heavy Residential | IL-C |
| CH- Heavy Commercial | FUD- Future Urban Development | IL-CO |
| CO- Office | SRA- Subdivision Review Area | T-IG |
| CO/O- Office Overlay | RH-CBD- Central Business District Overlay | T-IL |
| CR- Recreation/Entertainment/Tourism | Multiple Designation Areas | |
| PA- Priority Park Acquisition | C-CO | T-CO |
| PE- Existing (Quasi-) Public Facility | C-CO/O | T-C-IL |
| U- Area Unsuitable for Development | C-CR | T-C-CO |
| IG- General Industry | CH-IL | RL-C |
| IL- Light Industry | CH-RL | RM-C |
| IH- Heavy Industry | CO-CR | RM-CO |
| T- Tech Industry | U-PA | RH-CO |
| RL- Light Residential | IG-C | RL-CO/O |
| | IG-CD | RM-CO/O |
| | | RH-CO/O |



42

Transportation

- | | | |
|----------------------|--------------------|----------------------|
| Collector (Proposed) | Pathway (Existing) | Existing Parks |
| Freeway (Proposed) | Pathway (Proposed) | Infill Areas |
| Arterial (Proposed) | | Rockford City Limits |



Map Prepared By:
City of Rockford
Community Development Department
Planning Division
As Adopted by City Council, Sept. 13, 2004

