THE CITY OF ROCKFORD TRAFFIC COMMISSION WORKBOOK

MARCH 11, 2020

PREPARED
BY
TRAFFIC ENGINEERING
DIVISION

ROCKFORD TRAFFIC COMMISSION

6:00 P.M., WEDNESDAY, MARCH 11, 2020

CONFERENCE ROOM A, 2ND FLOOR
CITY HALL BUILDING
425 E. STATE STREET

1. Request in the 7th Ward, by Ed Hornbeck, 1607 Kilburn Avenue, to establish "No Parking Any Time" on the east side of Kilburn Avenue from Parkside Avenue to Wallin Avenue, thus repealing the existing "No Parking Any Time" on the east side of Kilburn Avenue from 160 feet south of Parkside Avenue to 240 feet south of Parkside Avenue.

2. Request in the 14th Ward, by City Staff, to establish a 45mph Speed Limit on Linden Road from N Alpine Road east to City Limits.

3. Request in the 8th Ward, by Neil Whitby, 6670 Nimtz Road, to establish traffic control at the intersection of Warren Boulevard and Raisemore Road.

4. Request in the 8th Ward, by Neil Whitby, 6670 Nimtz Road, to establish traffic control at the intersection of Warren Boulevard and Ridgeland Road.

THE CITY OF ROCKFORD ILLINOIS USA

Traffic Commission Request Form

Name: ED HORNBECK

Address: 1607 KILBURN AVE. ROCKFORD, IL 61101

Phone: 815-961-8800

Email: —

Location/Limits: 1600 BLOCK - KILBURN AVE.

Request: CORRECT A VERY DANGEROUS PARKING CONDITION & RESTORE NORMAL & ORDERLY INGRESS & EGRESS TO THE PROPERTY OWNERS AND THE PUBLIC; AND MATCH THE PARKING ON THE WEST SIDE OF THE 1600 BLOCK OF KILBURN AVE

Reason: PARKING ON THE EAST SIDE OF THE 1600 BLOCK OF KILBURN AVE SUBSTANTIALLY DIMINISHES AND IMPAIRS THE ABILITY TO SEE TRAFFIC

Ed Hornbeck

B.R. Properties, Inc. Real Estate
1607 Kilburn Ave. • Rockford, IL 61101
815-961-8800 • Fax 815-961-8801
Cell 815-262-4021
Managing Broker

Traffic Commission meets at 6:00pm on the second Wednesday of every month with the exception of December. The location of each meeting is in Conference Room A on the 2nd Floor of the City Hall, 425 East State Street, Rockford, IL 61104. All meetings are open to the public.

Please submit this request by email to:
Rachel.Benson@rockfordil.gov or Kerry.Lin@rockfordil.gov
Or by mail to:
Department of Public Works Department Traffic Engineering Division
City Hall, 5th Floor
425 East State Street, Rockford, IL 61104

For questions, please contact Traffic Engineering at (779) 348-7173.


Parkside Ave
Unnamed St
Wallin Ave
Russell Ave
Kilburn Ave
Virginia Ave
Auburn St
1

WIN AP GIS

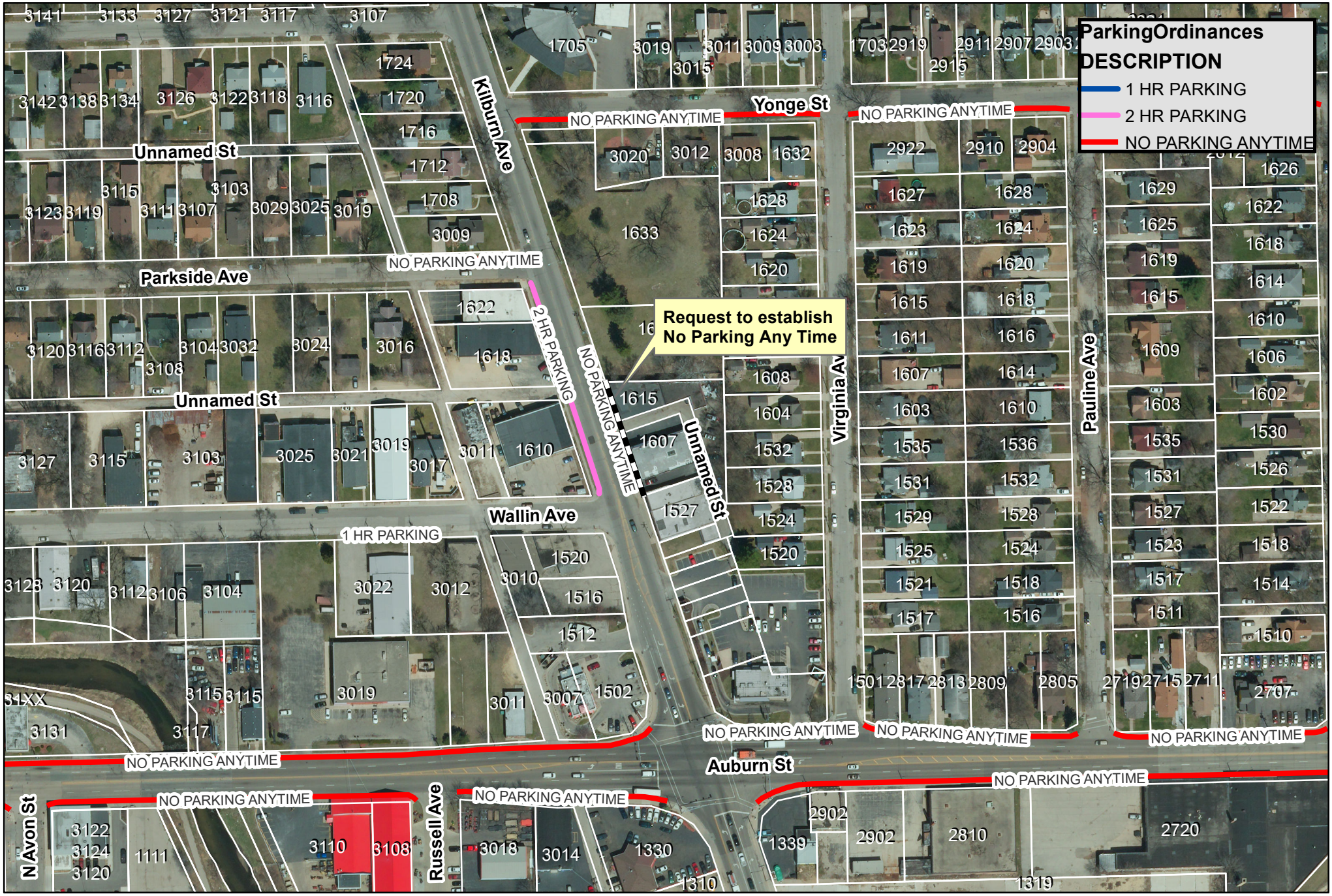

THE CITY OF ROCKFORD ILLINOIS, USA

City of Rockford
Public Works
Engineering Division

Request to establish "No Parking Any Time" on the east side of Kilburn Avenue from Parkside Avenue to Wallin Avenue, thus repealing the existing "No Parking Any Time" on the east side of Kilburn Avenue from 160 feet south of Parkside Avenue to 240 feet south of Parkside Avenue
Ward 7

N W E S

1

Produced:02/26/2020
Traffic Engineering Division

City of Rockford
Public Works
Engineering Division

Request to establish "No Parking Any Time" on the east side of Kilburn Avenue from Parkside Avenue to Wallin Avenue, thus repealing the existing "No Parking Any Time" on the east side of Kilburn Avenue from 160 feet south of Parkside Avenue to 240 feet south of Parkside Avenue
Ward 7

1

Produced:02/26/2020
Traffic Engineering Division

Parking Survey Response
On the east side of Kilburn Avenue from Parkside Avenue to Wallin Avenue

Survey	Name	Address	City	Zip	Apt	Count	Choice # 1	Choice #2	No Reply	Comments
							"No Parking Any Time" on the east side of Kilburn Avenue from Parkside Avenue to Wallin Avenue	Leave as is		
1	B R PROPERTIES	1607 KILBURN AVE	ROCKFORD	61101		1	1			
2	BURGER KING CORP # 6659	PO BOX 020783	MIAMI	33102-0783		1			1	
3	CHRISTIAN UNION BAPTIST CHURCH	1705 KILBURN AVE	ROCKFORD	61101		1			1	
4	INNISFREE PROPERTIES INC	1525 KILBURN AVE	ROCKFORD	61101		1	1			
5	JAMES W & JANICE K TRUSTEES ODONNELL	213 RIVERSIDE RD BOX 234X	ROCKFORD	61114		1		1		
6	LHC PROPERTIES LLC	201 S 8TH STREET	SOUTH BELOIT	61080		1		1		
7	SHANNAA HOUSING LLC	PO BOX 6413	ROCKFORD	61125		1		1		
8	SPANISH UNITED PENTECOSTAL	1622 KILBURN AVE	ROCKFORD	61101		1			1	
9	WESLEY HAAS	1610 KILBURN AVE	ROCKFORD	61101		1			1	
10	YU HWAN & KIM, YONG CHIN KIM	3007 AUBURN	ROCKFORD	61101		1			1	
11	O'DONNELL'S AUTO PARTS	1618 KILBURN AVE	ROCKFORD	61101		1		1		
12	RESIDENT	1615 KILBURN AVE	ROCKFORD	61101		1			1	
13	RESIDENT	1520 KILBURN AVE	ROCKFORD	61101		1			1	
		Total				13	*2*	*4*	*7*	
						% of total	*15%*	*31%*	*54%*	

THE CITY OF ROCKFORD ILLINOIS, USA

PUBLIC WORKS DEPARTMENT
425 E. STATE STREET
ROCKFORD, IL 61104
P: (815) 987-5570

NPAT LIMIT - NORTH

KILBURN AVENUE

DATE:	3/3/2020
DRAWN BY:	KRL
SCALE:	1:40

SHEET NO. 1 OF 2

FILE: H:\TRAFFIC ENGINEERING\TRAFFIC COMMISSION\AGENDA\2020\03 - MARCH\01 - KILBURN AVENUE - NPAT\SIGHTEXHIBIT.DWG

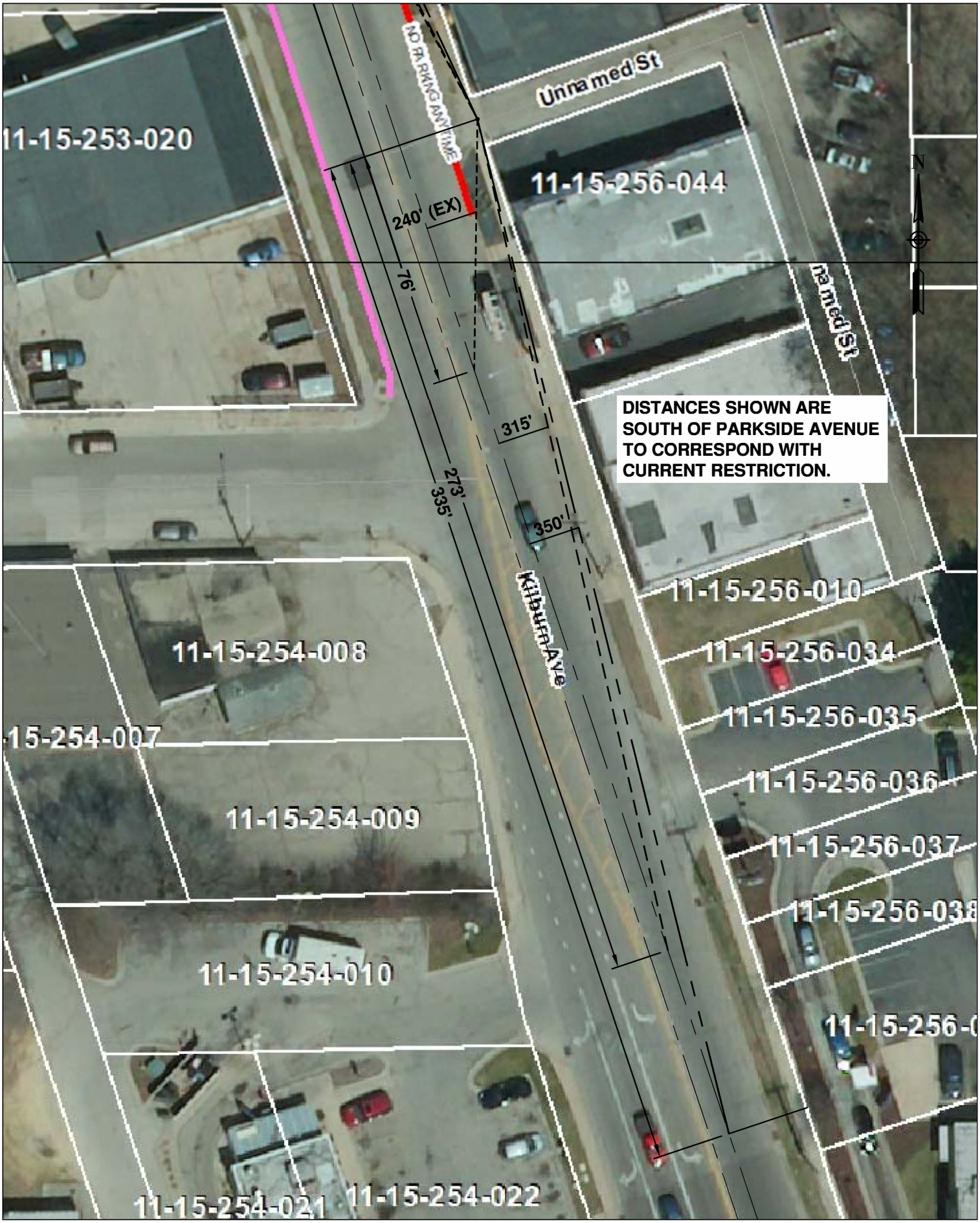

THE CITY OF ROCKFORD ILLINOIS, USA

PUBLIC WORKS DEPARTMENT
425 E. STATE STREET
ROCKFORD, IL 61104
P: (815) 987-5570

NPAT LIMIT - SOUTH

KILBURN AVENUE

DATE: 3/3/2020	SHEET NO. 2 OF 2
DRAWN BY: KRL	
SCALE: 1:40	

FILE: H:\TRAFFIC ENGINEERING\TRAFFIC COMMISSION\AGENDA\2020\03 - MARCH\01 - KILBURN AVENUE - NPAT\SIGHTEXHIBIT.DWG

Request to establish a 45mph Speed Limit on N Lyford Road from S Alpine Road east to City Limits
Ward 14

City of Rockford
Public Works
Engineering Division

Produced:02/13/2020
Traffic Engineering Division

2

ESTABLISHMENT OF SPEED ZONE
DISTRICT 2

ROUTE: Linden Road **FROM:** Alpine Road

TO: _____ **LENGTH:** _____

CITY: Rockford **COUNTY:** Winnebago

I SPOT SPEED STUDIES (Attached)

CHECK NO.	85TH %	UPPER LIMIT 10 MPH PACE
1	47	35 - 44

II TEST RUNS

RUN NO.	AVG. SPEED	DIRECTION
1	41.4	
2		
3		
4		
5		

III PREVAILING SPEED

85TH % AVG. : 47 MPH
UPPER LIMIT OF
10 MPH PACE: 44 MPH
TEST RUN AVE. : 41.4 MPH
PREVAILING SPEED: 44.1 MPH

IV EXISTING SPEED LIMIT

ZONE BEING STUDIED: _____ MPH
VIOLATION RATE: _____ %
ADJACENT ZONE N or W: _____ MPH
LENGTH: _____ MILES
ADJACENT ZONE S or E: 30 MPH
LENGTH: _____ MILES

V ACCESS CONFLICTS

RESIDENTIAL DRIVES: 2 X 1 = 2
SMALL BUSINESS DRIVES: 5 X 5 = 25
LARGE BUSINESS DRIVES: 9 X10 = 90
ACCESS CONFLICT NO. TOTAL: 117

STUDY LENGTH: 0.7 = 167
(MILES) CONFLICTS / MILE

VI MISC. FACTORS

PEDESTRIAN VOLUME: NA
HIGH-CRASH LOCATION: ____ YES x NO
PARKING PERMITTED: ____ YES x NO

VII PREVAILING SPEED ADJUSTMENT

DRIVEWAY ADJUSTMENT: 10 %
PEDESTRIAN ADJUSTMENT: 0 %
CRASH ADJUSTMENT: 0 %
TOTAL (MAX 20%): _____ %

44.1 MPH X 10 % = 4.4
(Prevailing Speed) (adjust.) (Max. 9 MPH)

ADJUSTED PREVAILING SPEED: 39.7 **

VIII REVISED SPEED LIMIT

RECOMMENDED SPEED LIMIT: 45 MPH
ANTICIPATED VIOLATION RATE: 22 %

RECOMMENDED BY: _____
DATE: _____
APPROVED BY: _____
DATE: _____

** - 40 mph speed limit gives a violation rate of 62%.

For Project:	Linden	Road	Speed	Study	
Project Notes:	4600 Block Linden Road				
Location/Name:	Merged				
Report Generated:	07/11/2019	13:44			
Speed Intervals	1 MPH				
Time Intervals	Instant				
Traffic Report From	07/09/2019	11:00:00	through	07/11/2019	12:59:59
85th Percentile Speed	47 MPH				
85th Percentile Vehicles	11277				
Max Speed	72 MPH	on	07/09/2019	18:32:10	
Total Vehicles	13269				
AADT:	6369				

Volumes - weekly counts

	Time	5 Day	7 Day
Average Daily		4423	4423
AM Peak	07:00	399	399
PM Peak	04:00	549	549

Speed

Speed Limit:	45
85th Percentile Speed:	47
Average Speed:	41.36

	Monday	Tuesday	Wednesday	Thursday	Friday	Saturday	Sunday
Count over limit	N/A	864	1473	562	N/A	N/A	N/A
% over limit	N/A	19.9	23.4	21.4	N/A	N/A	N/A
Avg Speeder	N/A	48.3	48.6	48.6	N/A	N/A	N/A

Class Counts

	Number	%
VEH_SM	78	0.6
VEH_MED	12639	95.3
VEH_LG	552	4.2

[VEH_SM=motorcycle, VEH_MED = sedan, VEH_LG = truck]

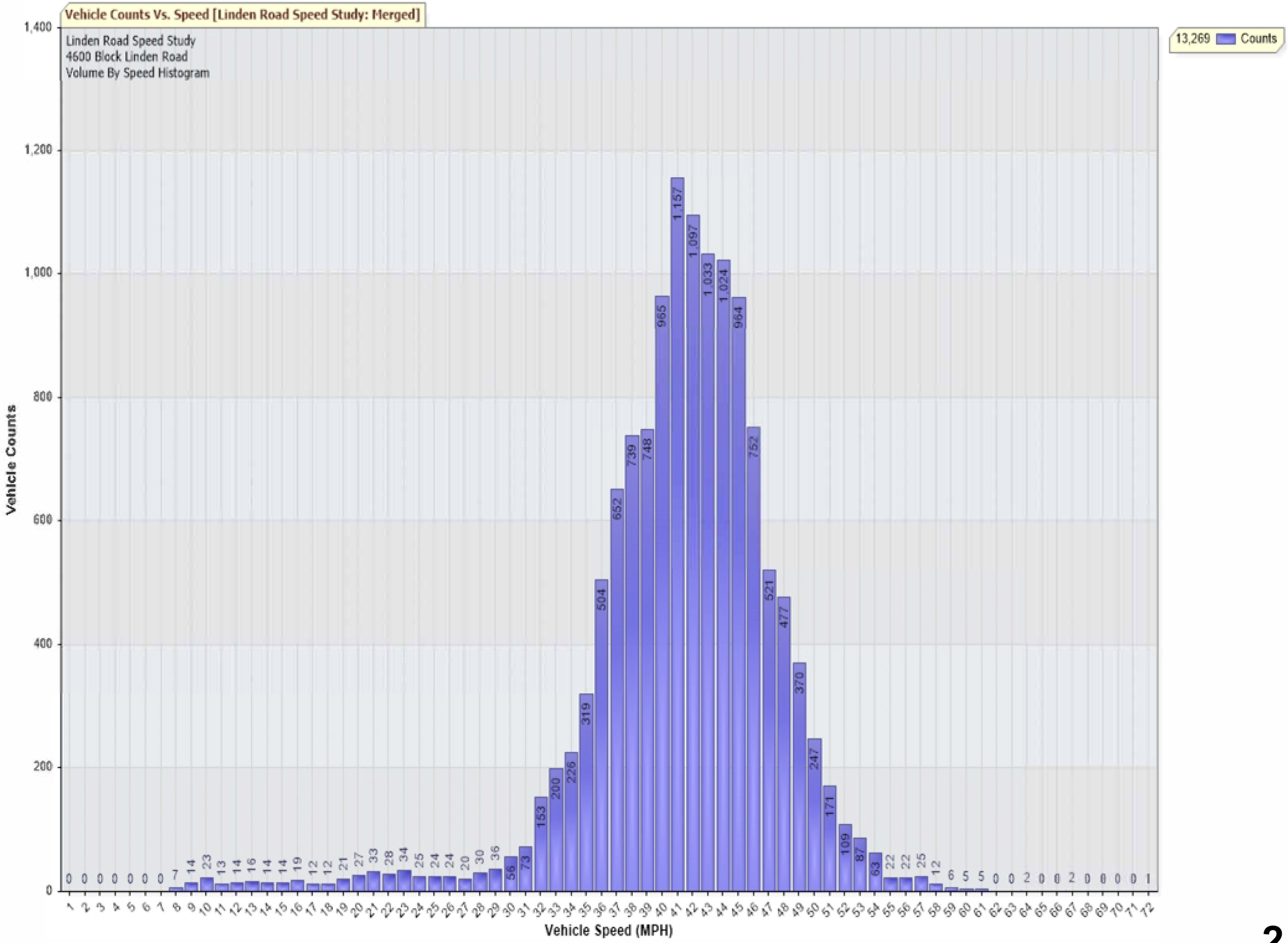
Vehicle Counts Vs. Speed [Linden Road Speed Study: Merged]
Linden Road Speed Study
4600 Block Linden Road
Volume By Speed Histogram
13,269 Counts
Vehicle Counts
Vehicle Speed (MPH)
0
200
400
600
800
1,000
1,200
1,400
0 0 0 0 0 0 0 7 14 23 13 14 16 14 14 19 12 12 21 27 33 28 34 25 24 24 20 30 36 56 73 153 200 226 319 504 652 739 748 965 1,157 1,097 1,033 1,024 964 752 521 477 370 247 171 109 87 63 22 22 25 12 6 5 5 0 0 2 0 0 2 0 0 0 0 1

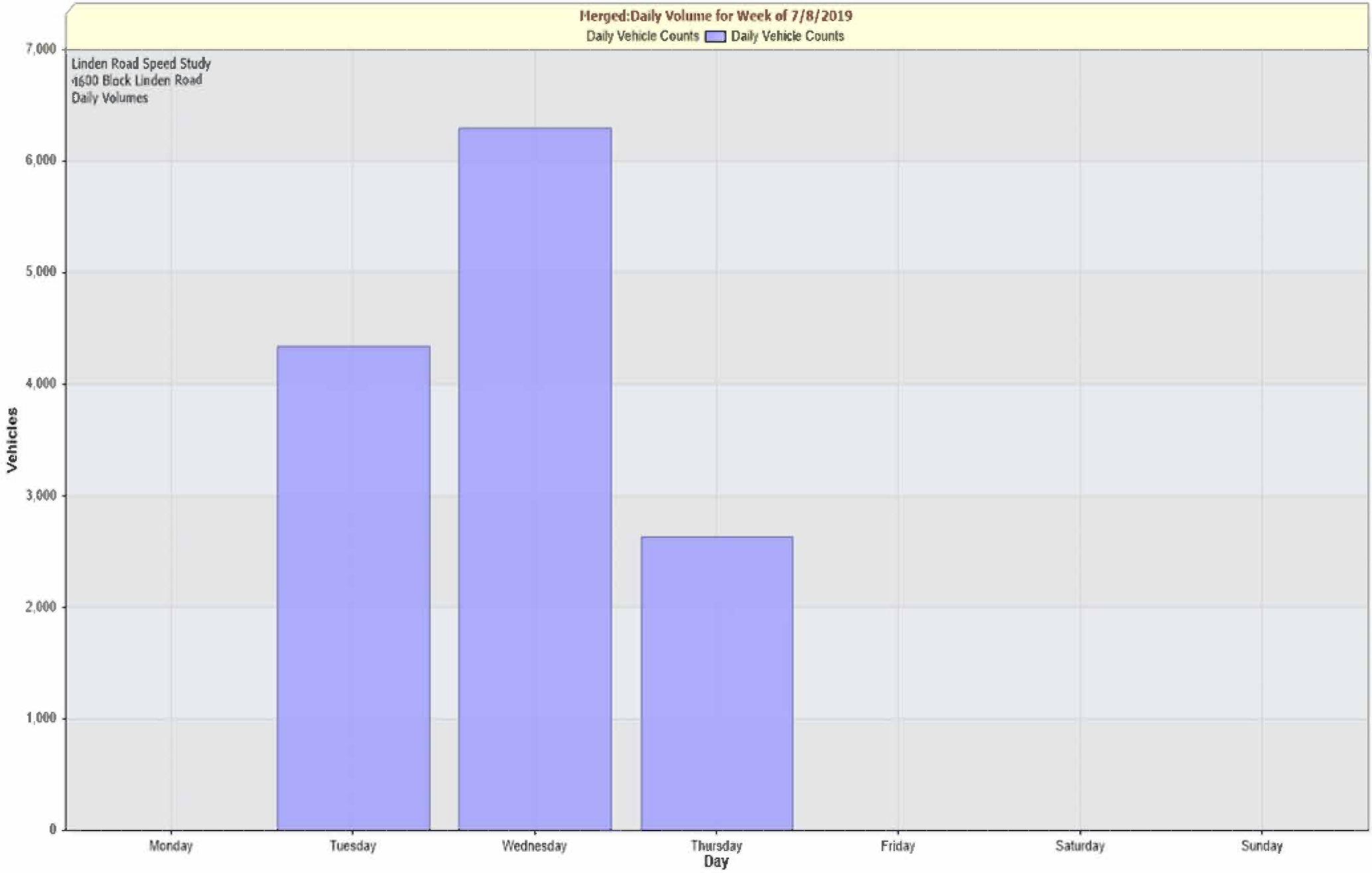
Merged:Daily Volume for Week of 7/8/2019
Daily Vehicle Counts
Daily Vehicle Counts
Linden Road Speed Study
1600 Block Linden Road
Daily Volumes
Vehicles
7,000
6,000
5,000
4,000
3,000
2,000
1,000
0
Monday
Tuesday
Wednesday
Thursday
Friday
Saturday
Sunday
Day

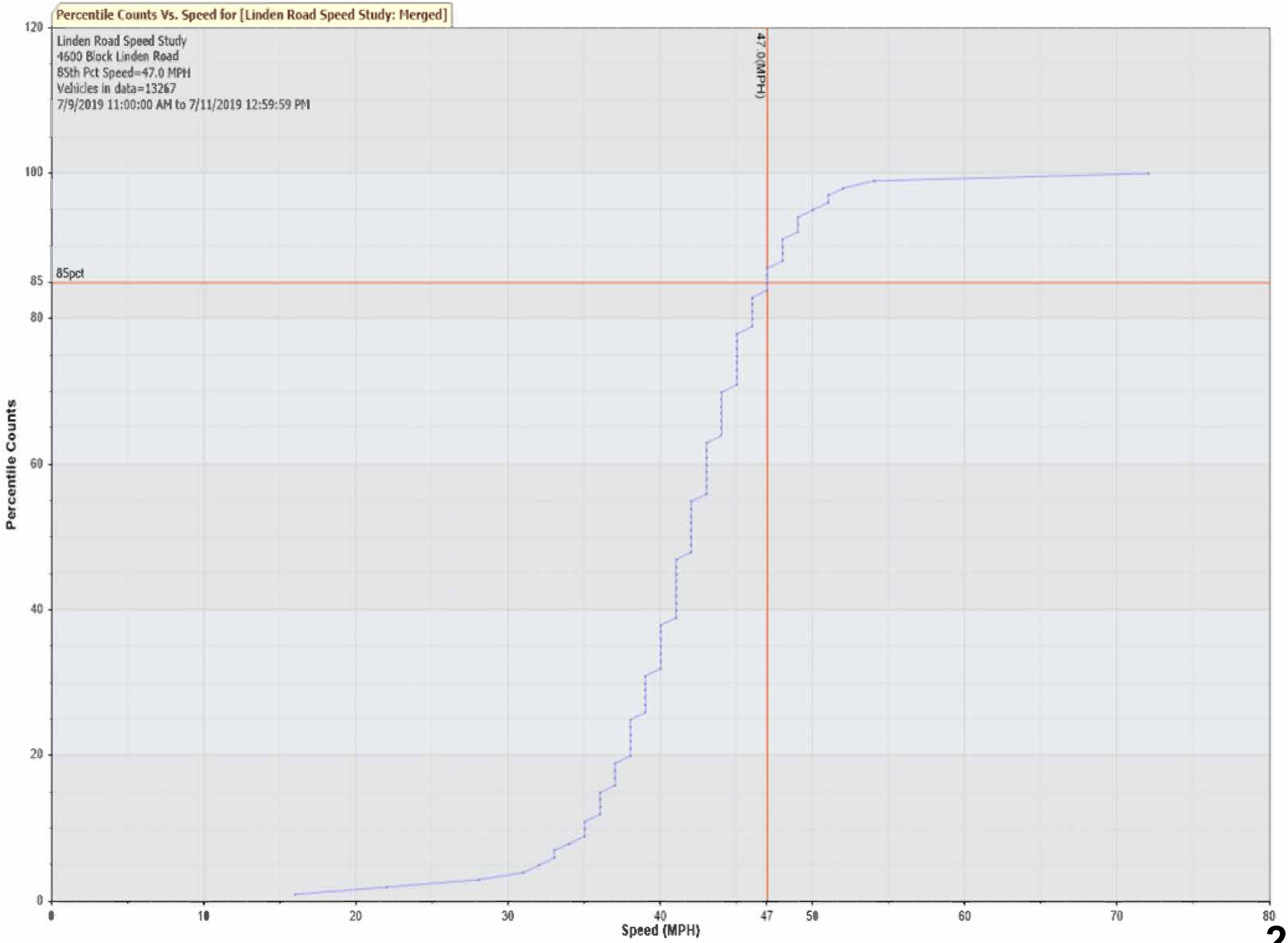
Percentile Counts Vs. Speed for [Linden Road Speed Study: Merged]
Linden Road Speed Study
4600 Block Linden Road
85th Pct Speed=47.0 MPH
Vehicles in data=13267
7/9/2019 11:00:00 AM to 7/11/2019 12:59:59 PM
47.0(MPH)
85pct
Percentile Counts
Speed (MPH)
0
20
40
60
80
85
100
120
0
10
20
30
40
47
50
60
70
80

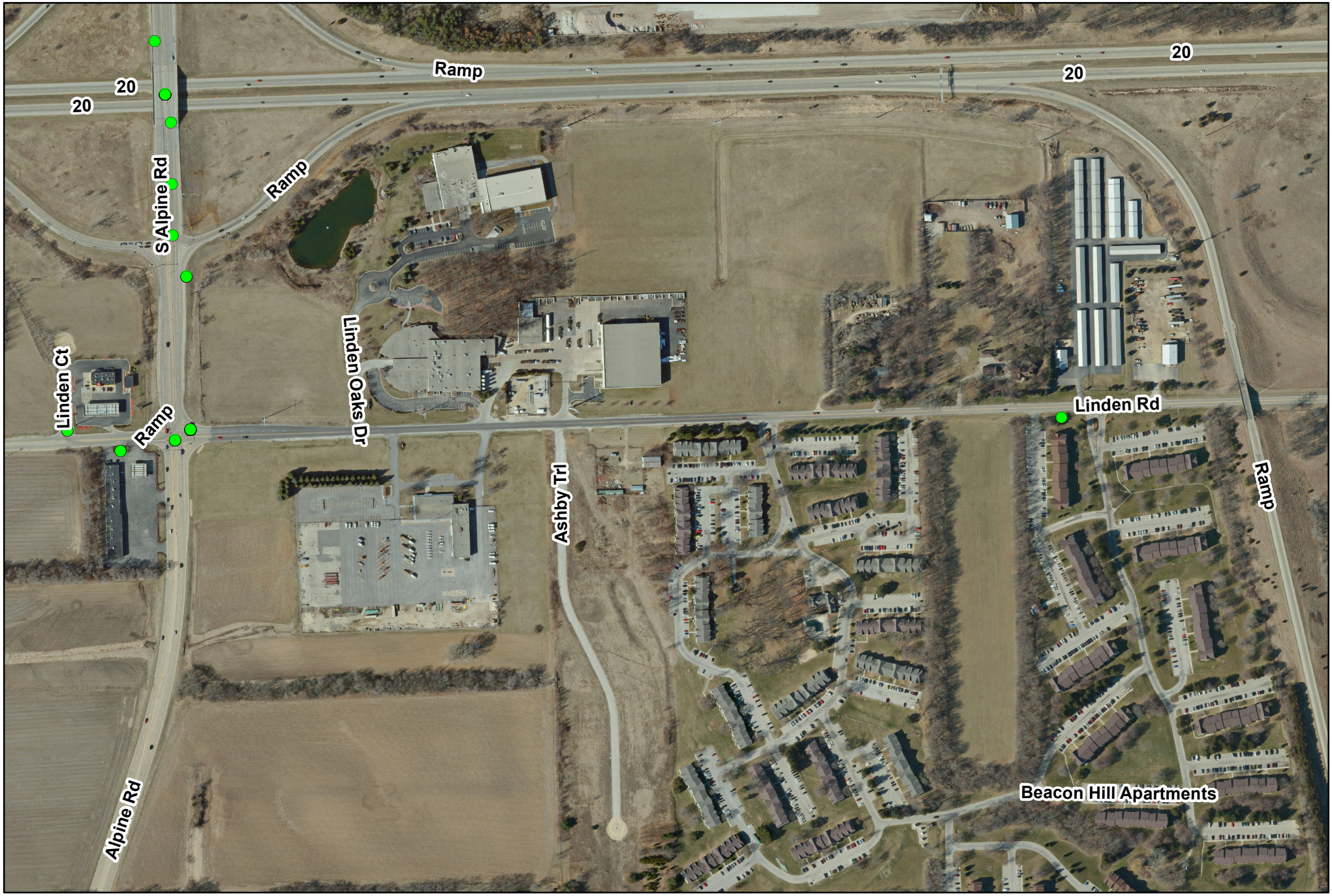

THE CITY OF ROCKFORD ILLINOIS, USA

City of Rockford
Public Works
Engineering Division

TRAFFIC DIVISION COLLISION DIAGRAM
PERIOD COVERED: JANUARY 2017 TO MARCH 2020
COMPILED AND DRAWN BY RAB

N W E S

2

Produced: 03/02/2020
Traffic Engineering Division

TRAFFIC DIVISION
COLLISION DIAGRAM

LINDEN ROAD
PERIOD COVERED JANUARY 2017 TO MARCH 2020
COMPILED AND DRAWN BY RAB DATE 03/02/2020

COLLISION TYPE	2017				2018				2019				2020				TOTAL			
	FATAL	INJ	PDO	TOTAL	FATAL	INJ	PDO	TOTAL	FATAL	INJ	PDO	TOTAL	FATAL	INJ	PDO	TOTAL	FATAL	INJ	PDO	TOTAL
REAR END			1	1							2	2			2	2			5	5
ANGLE			1	1						1		1						1	1	2
HEAD-ON																				
FIXED OBJECT																				
SIDESWIPE																				
OVERTURN																				
OTHER OBJECT																				
PEDS/VEH																				
LEFT TURN																				
TOTAL	0	0	1	1	0	0	0	0	0	1	2	3	0	0	2	2	0	1	6	7
NUMBER OF TOTAL	2				0				3				2				7			

THE CITY OF ROCKFORD ILLINOIS, USA

Traffic Commission Request Form

Name: Neil Whitby

Address: 6670 Simtz Rd. Loves Park IL 61111

Phone: 815 323 9602

Email: RFTW31@Yahoo.Com

Location/Limits: Warren Rd / St Rockford IL

Request: I request traffic signs be instalied on the 4 corners of intersections Warren and Raisemore Rd and Warren and Ridgeland Rd

Reason: These intersections without traffic signs are very dangerous to children riding bikes and cars unfamiliar with the no right of way signs.

Traffic Commission meets at 6:00pm on the second Wednesday of every month with the exception of December. The location of each meeting is in Conference Room A on the 2nd Floor of the City Hall, 425 East State Street, Rockford, IL 61104. All meetings are open to the public.

Please submit this request by email to:
Rachel.Benson@rockfordil.gov or Kerry.Lin@rockfordil.gov
Or by mail to:
Department of Public Works Department Traffic Engineering Division
City Hall, 5th Floor
425 East State Street, Rockford, IL 61104

For questions, please contact Traffic Engineering at (779) 348-7173.

THE CITY OF ROCKFORD ILLINOIS, USA

City of Rockford
Public Works
Engineering Division

Request to establish traffic control at the intersection of Warren Boulevard and Raisemore Road
Ward 8

N W E S

3

Produced: 03/02/2020
Traffic Engineering Division

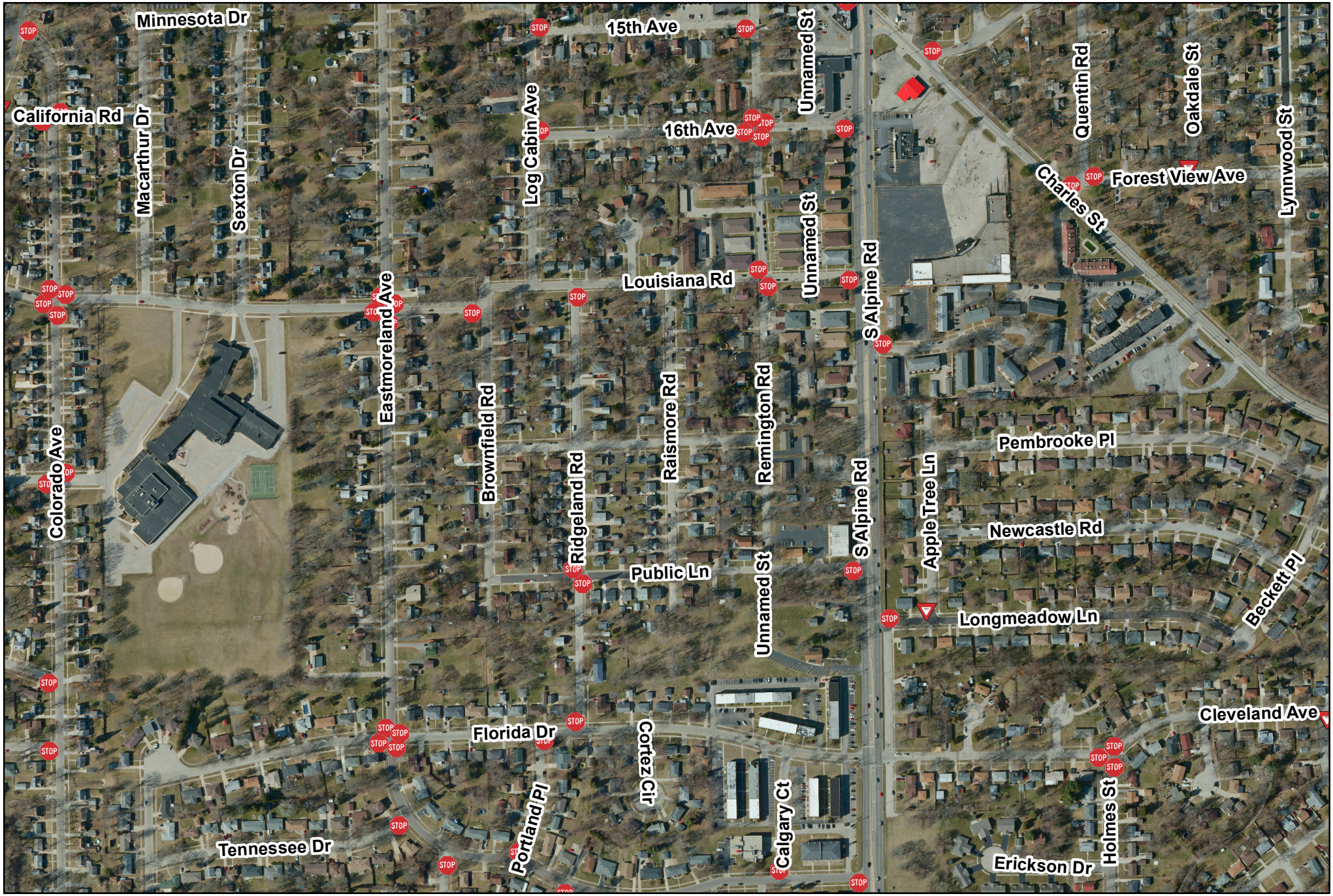

THE CITY OF ROCKFORD ILLINOIS, USA

City of Rockford
Public Works
Engineering Division

Request to establish traffic control at the intersection of Warren Boulevard and Raisemore Road
Ward 8

N W E S

3

Produced: 03/02/2020
Traffic Engineering Division

City of Rockford
425 E. State Street
Rockford, IL 61104
Traffic Commission

Default Comments
Change These in The Preferences Window
Select File/Preference in the Main Scree
Then Click the Comments Tab

File Name : Riasmore Rd and Warren Blvd AM&PM-03-05-2020
Site Code : 00000000
Start Date : 3/5/2020
Page No : 1

Groups Printed- Unshifted - Bank 1

	RAISEMORE RD From North					WARREN BLVD From East					RAISEMORE RD From South					WARREN BLVD From West					
Start Time	Right	Thru	Left	Peds	App. Total	Right	Thru	Left	Peds	App. Total	Right	Thru	Left	Peds	App. Total	Right	Thru	Left	Peds	App. Total	Int. Total
06:30 AM	0	0	0	0	0	0	0	0	0	0	0	2	0	0	2	0	0	1	0	1	3
Total	0	0	0	0	0	0	0	0	0	0	0	2	0	0	2	0	0	1	0	1	3
07:00 AM	0	1	1	0	2	0	1	0	0	1	0	1	0	0	1	0	1	0	0	1	5
07:30 AM	1	2	1	0	4	0	1	0	0	1	0	3	0	0	3	0	1	0	0	1	9
Total	1	3	2	0	6	0	2	0	0	2	0	4	0	0	4	0	2	0	0	2	14
08:00 AM	0	1	0	0	1	0	1	0	0	1	0	4	0	0	4	2	0	1	0	3	9
*** BREAK ***																					
Total	0	1	0	0	1	0	1	0	0	1	0	4	0	0	4	2	0	1	0	3	9
*** BREAK ***																					
04:00 PM	0	0	0	0	0	0	4	1	0	5	0	2	0	0	2	1	1	0	0	2	9
04:30 PM	0	2	1	0	3	2	1	0	0	3	0	1	0	0	1	0	2	0	0	2	9
Total	0	2	1	0	3	2	5	1	0	8	0	3	0	0	3	1	3	0	0	4	18
05:00 PM	0	1	1	0	2	0	3	0	0	3	0	1	1	0	2	0	2	1	0	3	10
05:30 PM	0	1	0	0	1	0	4	0	0	4	0	0	0	0	0	0	1	0	0	1	6
Total	0	2	1	0	3	0	7	0	0	7	0	1	1	0	2	0	3	1	0	4	16
Grand Total	1	8	4	0	13	2	15	1	0	18	0	14	1	0	15	3	8	3	0	14	60
Apprch %	7.7	61.5	30.8	0		11.1	83.3	5.6	0		0	93.3	6.7	0		21.4	57.1	21.4	0		
Total %	1.7	13.3	6.7	0	21.7	3.3	25	1.7	0	30	0	23.3	1.7	0	25	5	13.3	5	0	23.3	
Unshifted	1	8	4	0	13	2	15	1	0	18	0	14	1	0	15	3	8	3	0	14	60
% Unshifted	100	100	100	0	100	100	100	100	0	100	0	100	100	0	100	100	100	100	0	100	100
Bank 1	0	0	0	0	0	0	0	0	0	0	0	0	0	0	0	0	0	0	0	0	0
% Bank 1	0	0	0	0	0	0	0	0	0	0	0	0	0	0	0	0	0	0	0	0	0

City of Rockford

425 E. State Street
Rockford, IL 61104
Traffic Commission

Default Comments
Change These in The Preferences Window
Select File/Preference in the Main Scree
Then Click the Comments Tab

File Name : Riasmore Rd and Warren Blvd AM&PM-03-05-2020
Site Code : 00000000
Start Date : 3/5/2020
Page No : 2

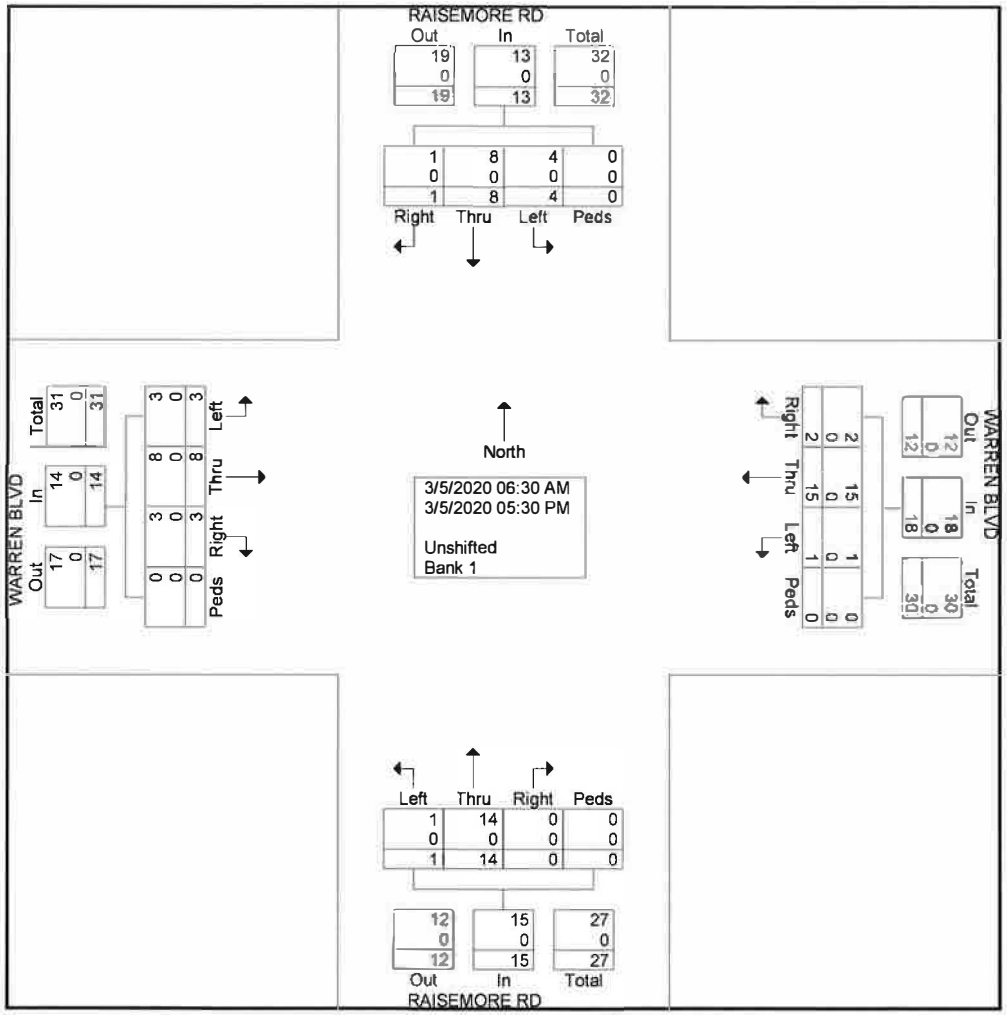

TRAFFIC DIVISION
COLLISION DIAGRAM

INTERSECTION OF WARREN BOULEVARD AND RAISEMORE ROAD
PERIOD COVERED JANUARY 2017 TO MARCH 2020
COMPILED AND DRAWN BY RAB DATE 03/02/2020

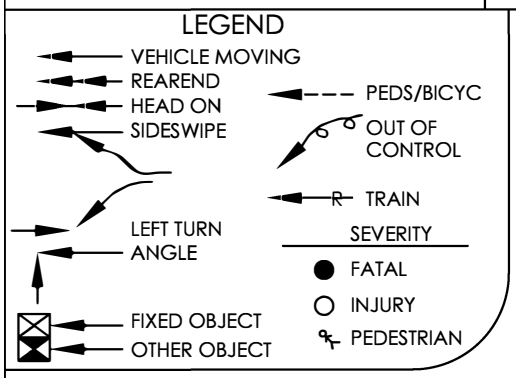



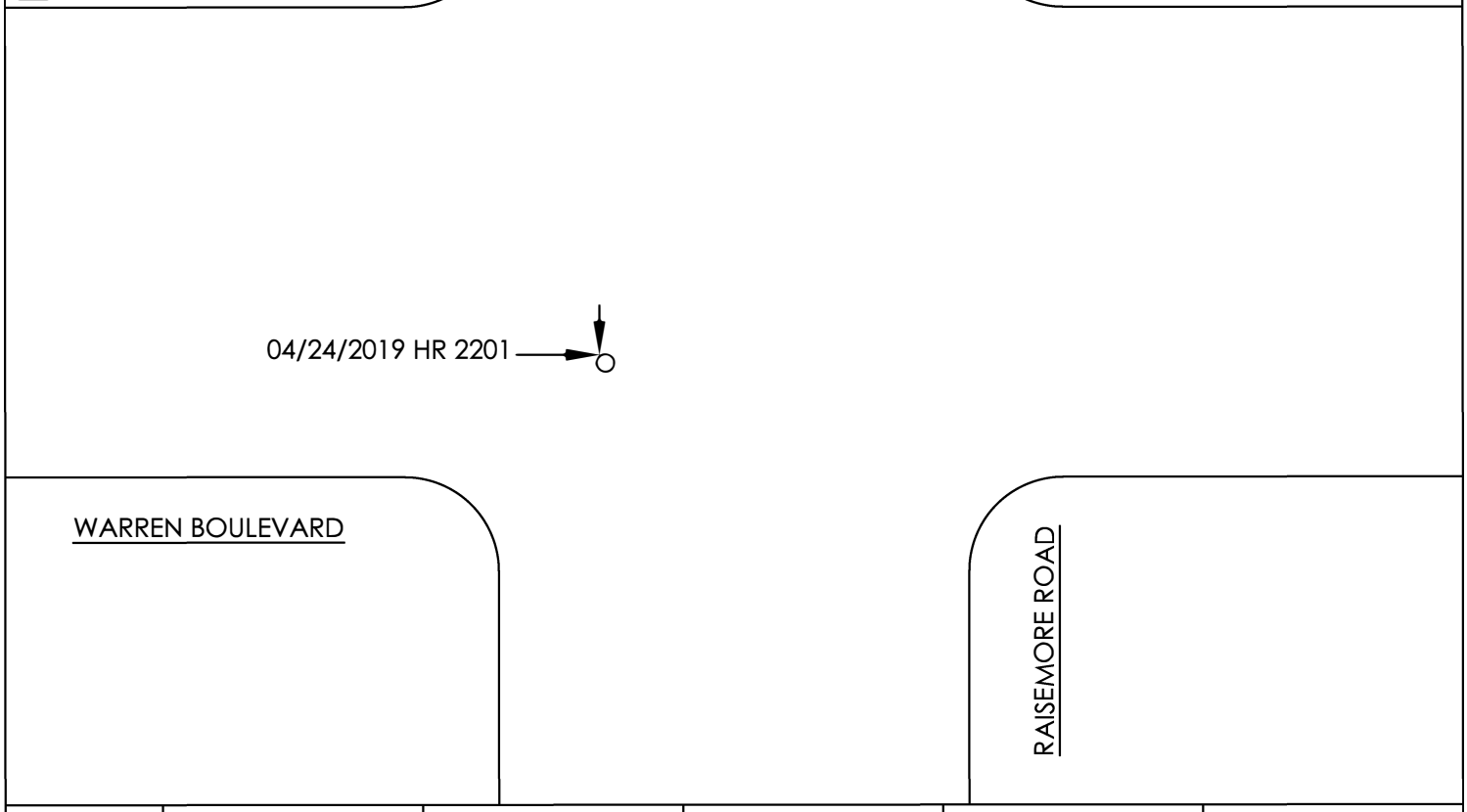

COLLISION TYPE	2017				2018				2019				2020				TOTAL			
	FATAL	INJ	PDO	TOTAL	FATAL	INJ	PDO	TOTAL	FATAL	INJ	PDO	TOTAL	FATAL	INJ	PDO	TOTAL	FATAL	INJ	PDO	TOTAL
REAR END																				
ANGLE										1		1						1		1
HEAD-ON																				
FIXED OBJECT																				
SIDESWIPE																				
OVERTURN																				
OTHER OBJECT																				
PEDS/VEH																				
LEFT TURN																				
TOTAL										1		1						1		1
NUMBER OF TOTAL	0				0				1				0				1			

THE CITY OF ROCKFORD ILLINOIS, USA

Traffic Commission Request Form

Name: Neil Whitby

Address: 6670 Simtz Rd. Loves Park IL 61111

Phone: 815 323 9602

Email: RFTW31@Yahoo.Com

Location/Limits: Warren Rd / St Rockford IL

Request: I request traffic signs be instalied on the 4 corners of intersections Warren and Raisemore Rd and Warren and Ridgeland Rd

Reason: These intersections without traffic signs are very dangerous to children riding bikes and cars unfamiliar with the no right of way signs.

Traffic Commission meets at 6:00pm on the second Wednesday of every month with the exception of December. The location of each meeting is in Conference Room A on the 2nd Floor of the City Hall, 425 East State Street, Rockford, IL 61104. All meetings are open to the public.

Please submit this request by email to:
Rachel.Benson@rockfordil.gov or Kerry.Lin@rockfordil.gov
Or by mail to:
Department of Public Works Department Traffic Engineering Division
City Hall, 5th Floor
425 East State Street, Rockford, IL 61104

For questions, please contact Traffic Engineering at (779) 348-7173.

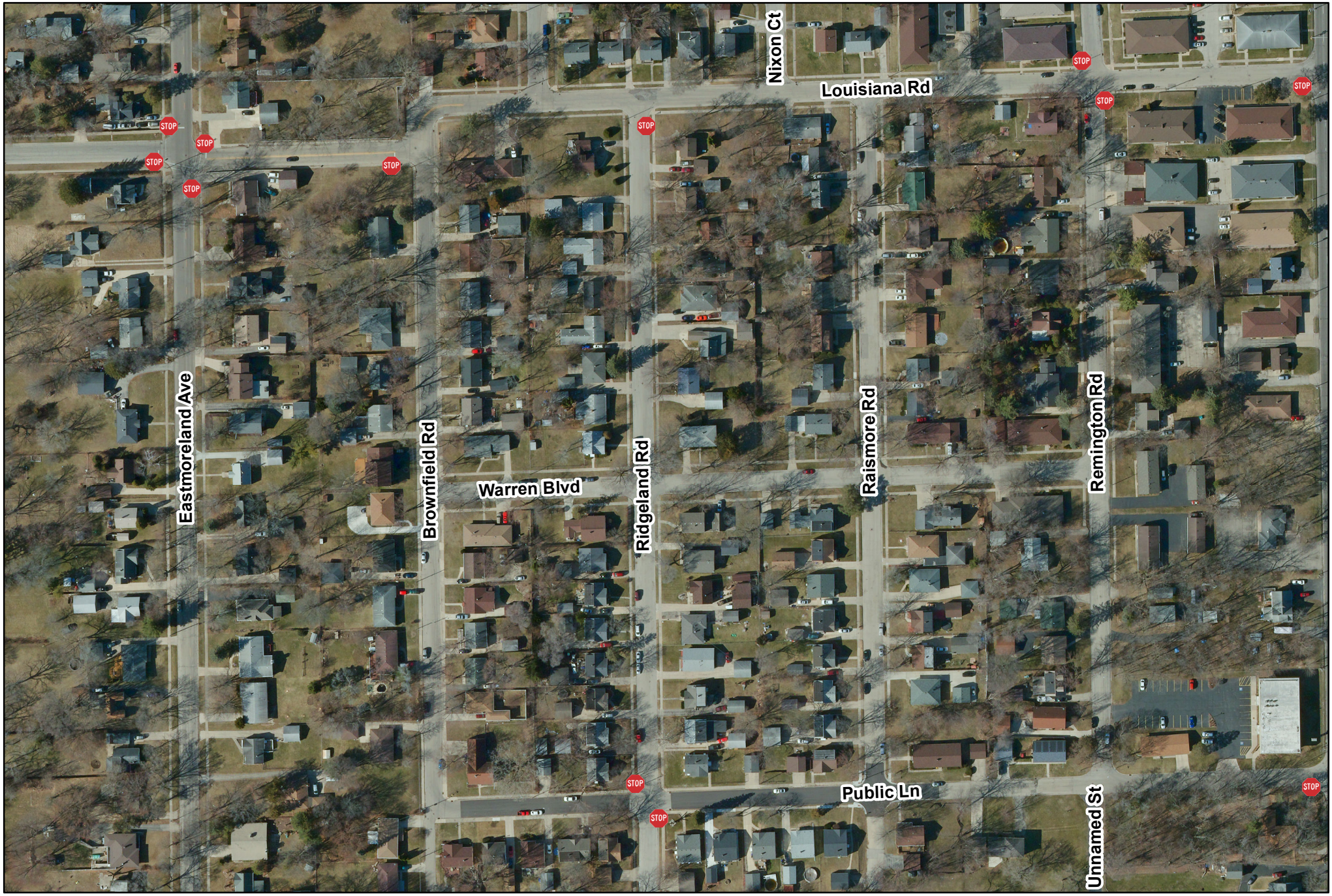

THE CITY OF ROCKFORD ILLINOIS, USA

City of Rockford
Public Works
Engineering Division

Request to establish traffic control at the intersection of Warren Boulevard and Ridgeland Road
Ward 8

N W E S

4

Produced: 03/02/2020
Traffic Engineering Division

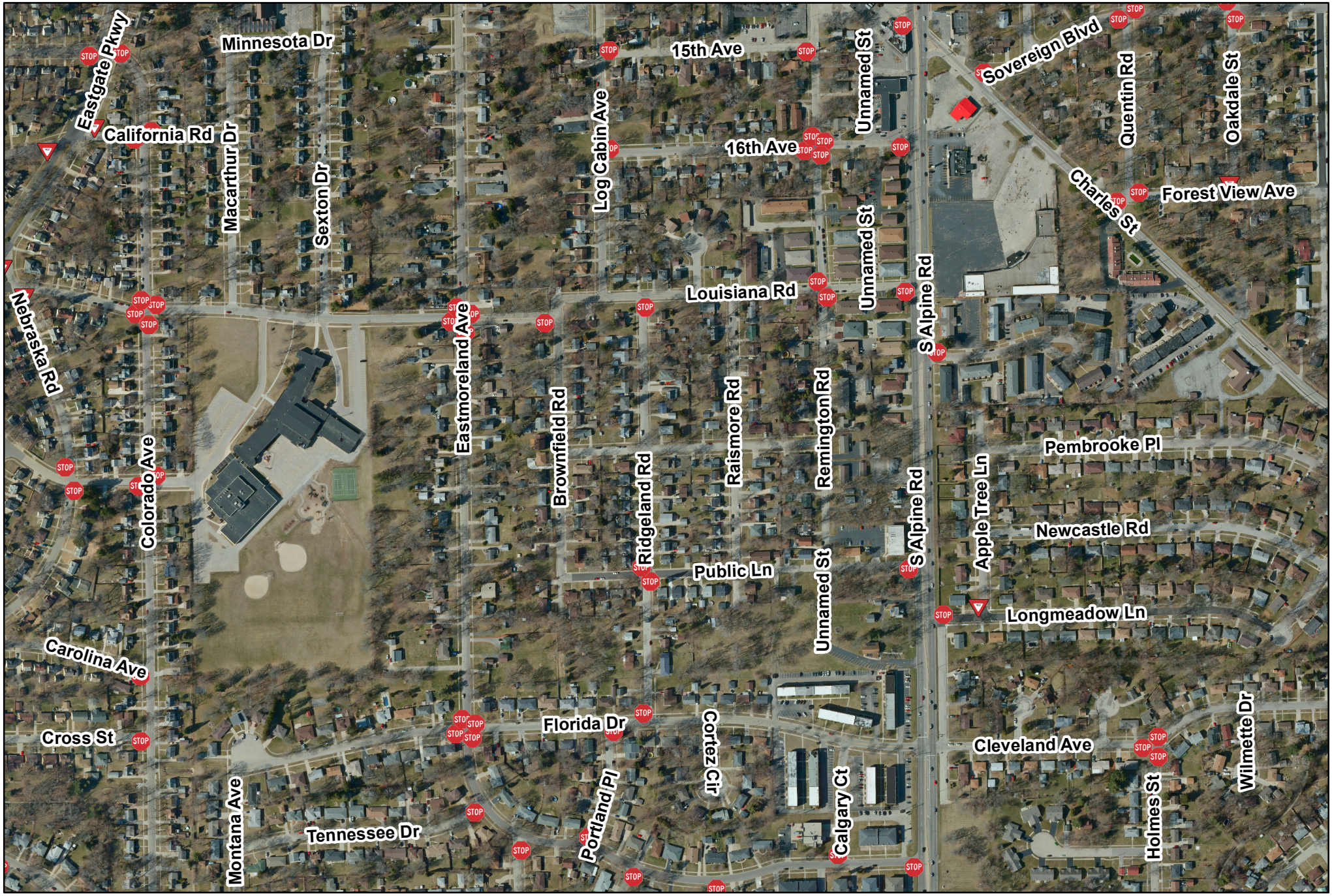

THE CITY OF ROCKFORD ILLINOIS, USA

City of Rockford
Public Works
Engineering Division

Request to establish traffic control at the intersection of Warren Boulevard and Ridgeland Road
Ward 8

N W E S

4

Produced: 03/02/2020
Traffic Engineering Division

TRAFFIC DIVISION
COLLISION DIAGRAM

INTERSECTION OF WARREN BOULEVARD AND RIDGELAND ROAD
PERIOD COVERED JANUARY 2017 TO MARCH 2020
COMPILED AND DRAWN BY RAB DATE 03/02/2020

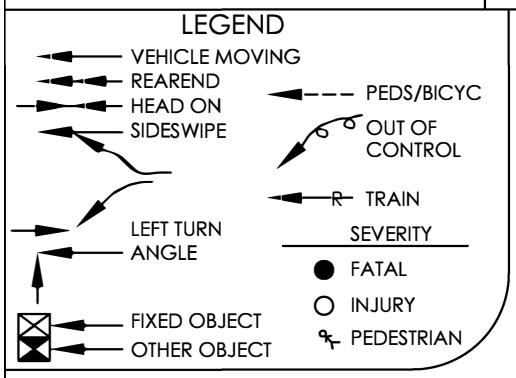



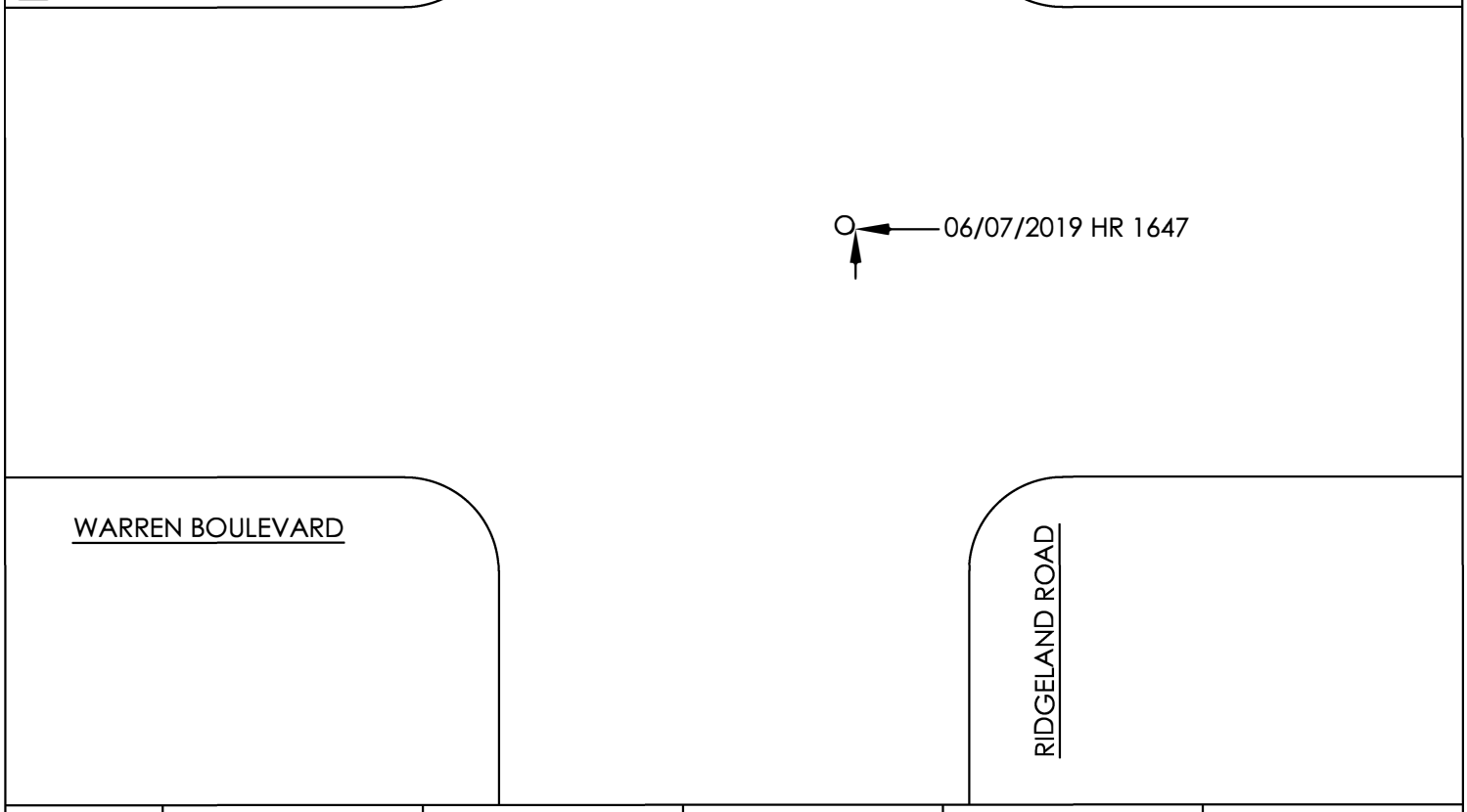

COLLISION TYPE	2017				2018				2019				2020				TOTAL			
	FATAL	INJ	PDO	TOTAL	FATAL	INJ	PDO	TOTAL	FATAL	INJ	PDO	TOTAL	FATAL	INJ	PDO	TOTAL	FATAL	INJ	PDO	TOTAL
REAR END																				
ANGLE										1		1						1		1
HEAD-ON																				
FIXED OBJECT																				
SIDESWIPE																				
OVERTURN																				
OTHER OBJECT																				
PEDS/VEH																				
LEFT TURN																				
TOTAL										1		1						1		1
NUMBER OF TOTAL	0				0				1				0				1			

City of Rockford

425 E. State Street
Rockford, IL 61104
Traffic Commission

Default Comments
Change These in The Preferences Window
Select File/Preference in the Main Scree
Then Click the Comments Tab

File Name : Ridgeland Rd and Warren Blvd AM&PM-03-10-2020
Site Code : 00000000
Start Date : 3/10/2020
Page No : 1

Groups Printed- Unshifted - Bank 1

	RIDGELAND From North					VARREN BLD From East					RIDGELAND From South					VARREN BLD From West					
Start Time	Right	Thru	Left	Peds	App. Total	Right	Thru	Left	Peds	App. Total	Right	Thru	Left	Peds	App. Total	Right	Thru	Left	Peds	App. Total	Int. Total
06:30 AM	0	2	0	0	2	0	0	0	0	0	0	1	0	0	1	0	0	2	0	2	5
Total	0	2	0	0	2	0	0	0	0	0	0	1	0	0	1	0	0	2	0	2	5
07:00 AM	1	0	0	0	1	0	1	0	0	1	0	0	0	0	0	0	0	0	0	0	2
07:30 AM	0	2	1	0	3	0	0	0	0	0	0	0	2	1	3	0	0	0	0	0	6
Total	1	2	1	0	4	0	1	0	0	1	0	0	2	1	3	0	0	0	0	0	8
08:00 AM	0	5	0	0	5	0	2	0	0	2	0	3	2	0	5	1	1	0	0	2	14
*** BREAK ***																					
Total	0	5	0	0	5	0	2	0	0	2	0	3	2	0	5	1	1	0	0	2	14
*** BREAK ***																					
04:00 PM	2	4	0	0	6	0	1	0	0	1	1	7	2	0	10	1	1	0	0	2	19
04:30 PM	0	4	0	0	4	1	2	1	0	4	0	0	0	0	0	4	2	0	0	6	14
Total	2	8	0	0	10	1	3	1	0	5	1	7	2	0	10	5	3	0	0	8	33
05:00 PM	0	2	0	0	2	0	0	0	0	0	0	2	1	0	3	0	1	0	0	1	6
05:30 PM	0	2	1	0	3	0	1	0	0	1	0	2	1	0	3	0	1	1	0	2	9
Total	0	4	1	0	5	0	1	0	0	1	0	4	2	0	6	0	2	1	0	3	15
Grand Total	3	21	2	0	26	1	7	1	0	9	1	15	8	1	25	6	6	3	0	15	75
Apprch %	11.5	80.8	7.7	0		11.1	77.8	11.1	0		4	60	32	4		40	40	20	0		
Total %	4	28	2.7	0	34.7	1.3	9.3	1.3	0	12	1.3	20	10.7	1.3	33.3	8	8	4	0	20	
Unshifted	3	21	2	0	26	1	7	1	0	9	1	15	8	1	25	6	6	3	0	15	75
% Unshifted	100	100	100	0	100	100	100	100	0	100	100	100	100	100	100	100	100	100	0	100	100
Bank 1	0	0	0	0	0	0	0	0	0	0	0	0	0	0	0	0	0	0	0	0	0
% Bank 1	0	0	0	0	0	0	0	0	0	0	0	0	0	0	0	0	0	0	0	0	0

City of Rockford

425 E. State Street
Rockford, IL 61104
Traffic Commission

Default Comments
Change These in The Preferences Window
Select File/Preference in the Main Scree
Then Click the Comments Tab
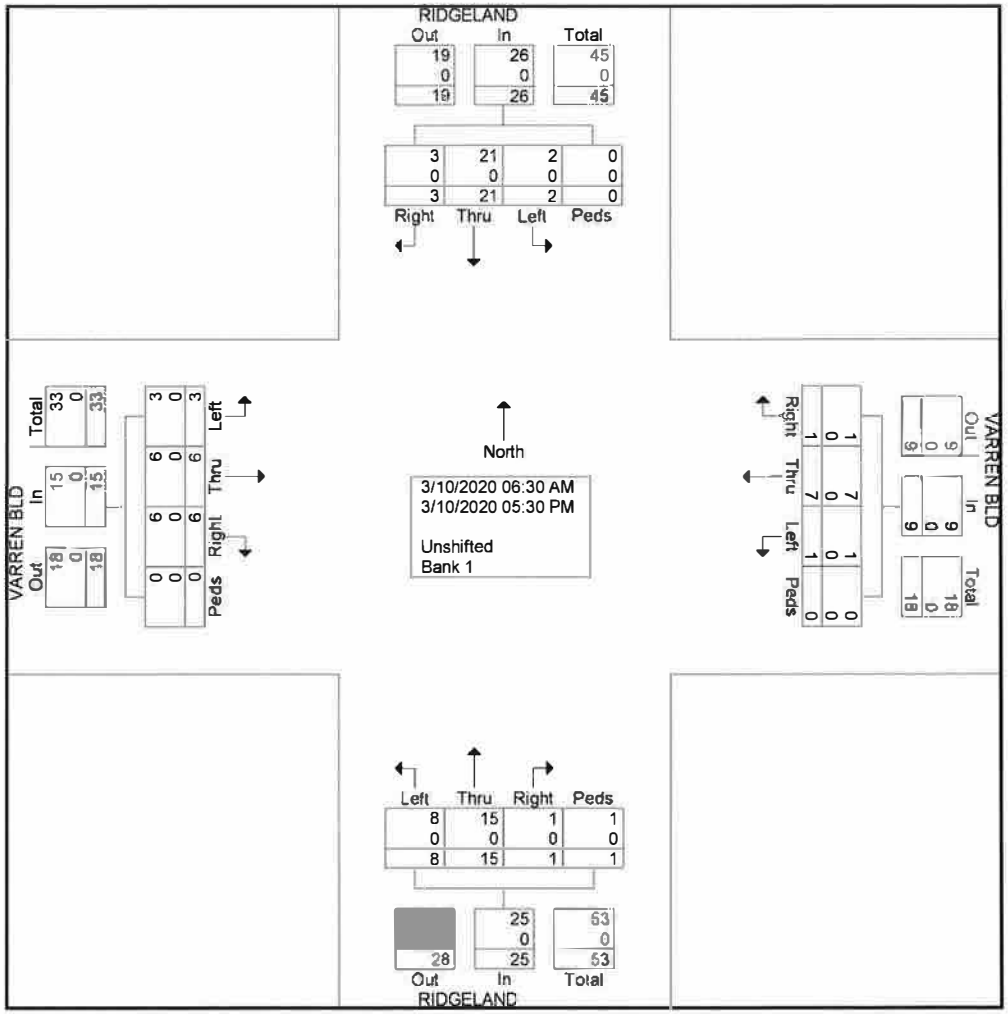
File Name : Ridgeland Rd and Warren Blvd AM&PM-03-10-2020
Site Code : 00000000
Start Date : 3/10/2020
Page No : 2